

Vinton Trail Master Plan



Typical Trail Tread Sections

SEE PLAN VIEWS IN PAGES 3-13 FOR LOCATIONS OF TRAIL SECTIONS

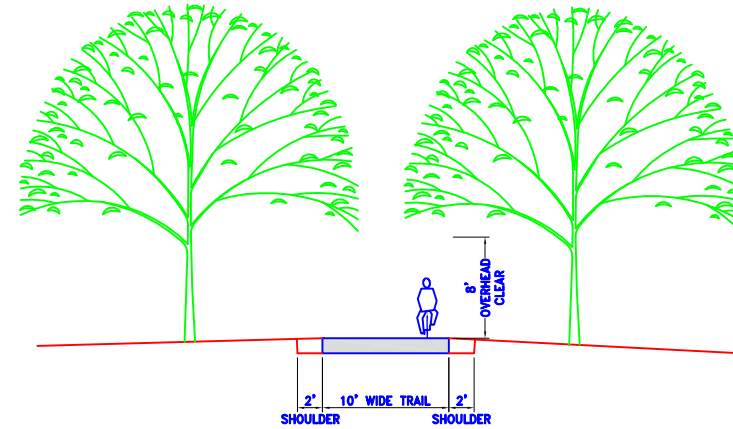
Trail Elements

ROADWAY CROSSINGS:

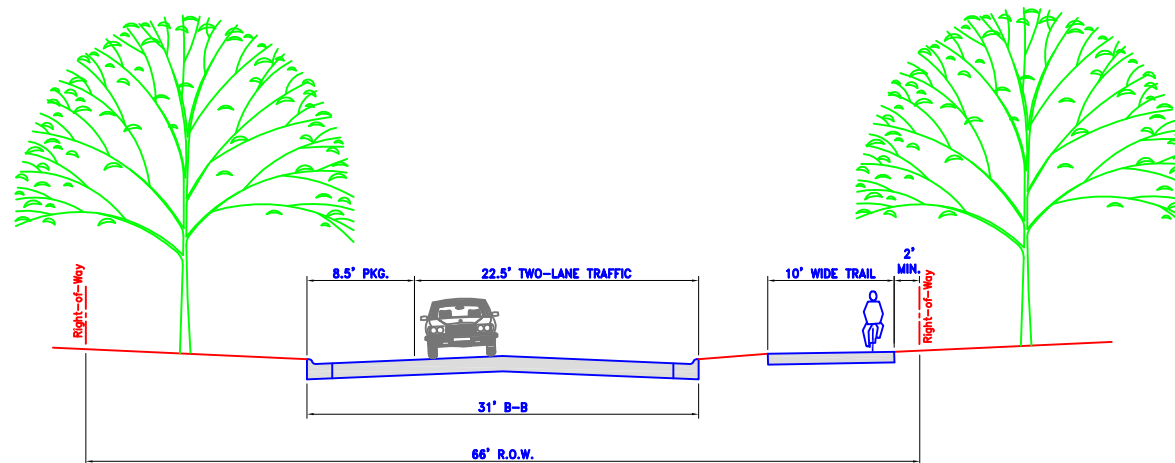
- SIGNALIZATION (WARRANTS)
- CURB CUTS
- PAVEMENT MARKINGS AND SYMBOLS
- SURFACE CHANGES (COLOR, CONTRAST, TEXTURE, ETC.)
- MEDIANS/BUMP OUTS/TRAFFIC CALMING ELEMENTS

AMENITIES:

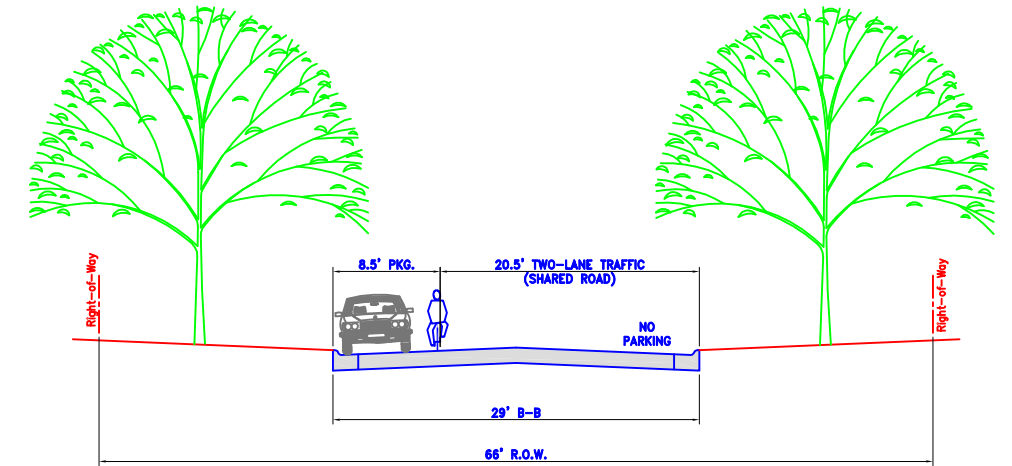
- DISTANCE MARKERS/WAYFINDINGS
- VISITOR PARKING & KIOSK-TRAILHEAD
- LIGHTING
- SERVICES - RESTROOM, DRINKING FOUNTAIN
- BIKE PARKING
- SHELTER
- TRAIL BRIDGE
- BENCHES, 1/4 TO 1/2 MILE INTERVAL



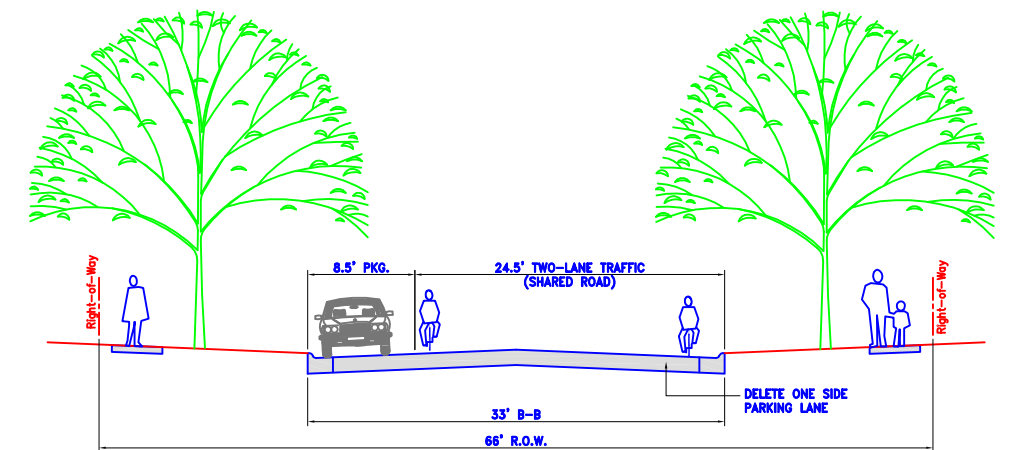
1 10' WIDE AASHTO TRAIL IN AN EASEMENT OR PUBLIC LAND



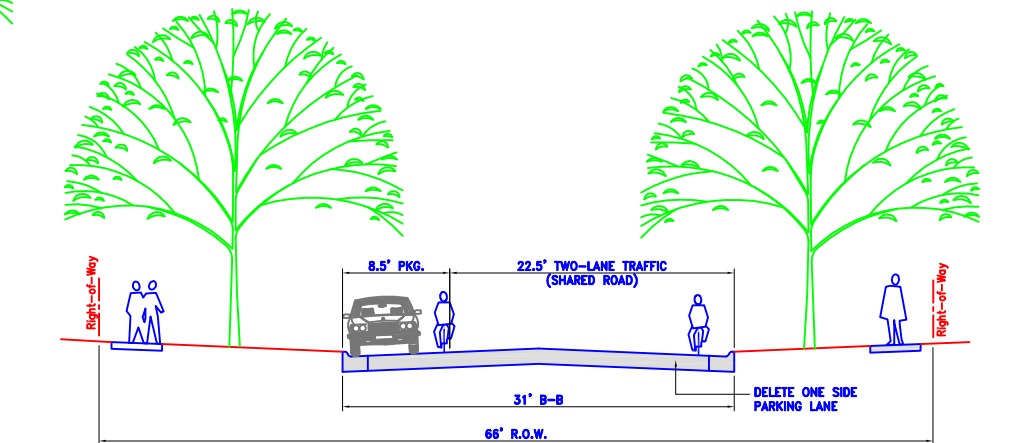
2 10' WIDE AASHTO TRAIL WITHIN EXISTING R.O.W.



3 9TH AVENUE N-S



4 8TH STREET E-W



5 1ST AVENUE N-S